






# Bay Springs Scout Base

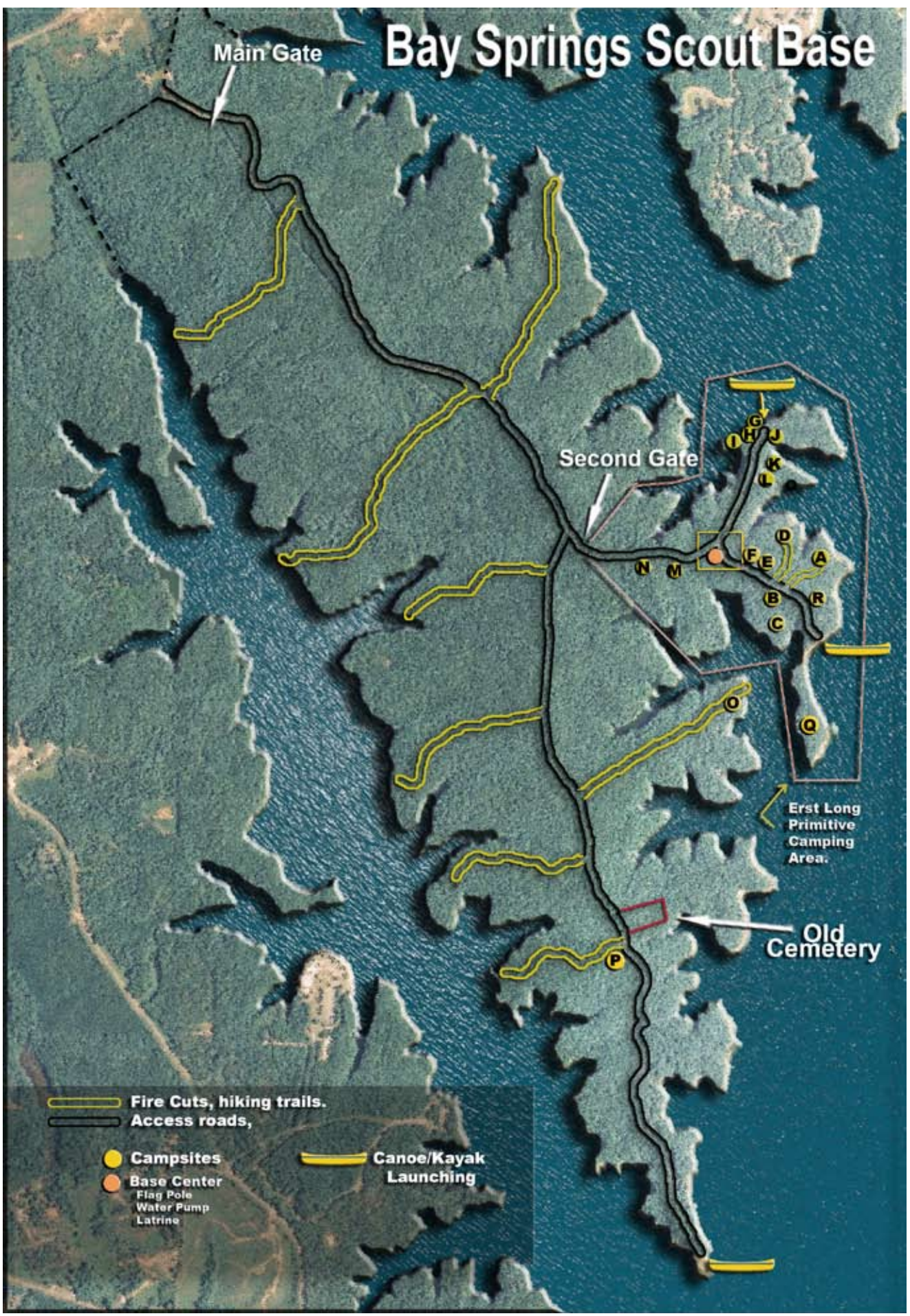
Main Gate

Second Gate

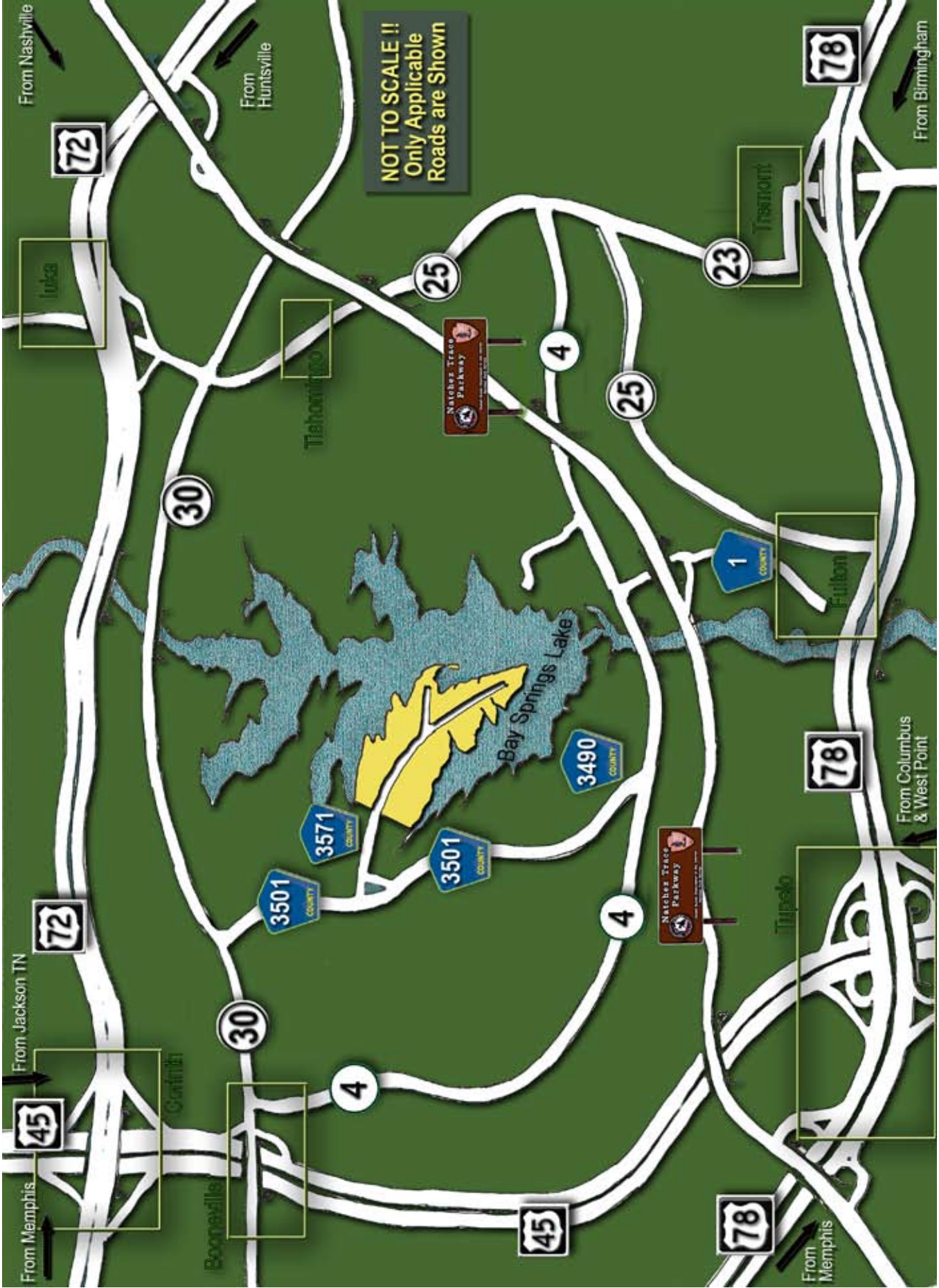
Erst Long Primitive  
Camping  
Area.

Old  
Cemetery

-  Fire Cuts, hiking trails.
-  Access roads,
-  Campsites
-  Base Center  
Flag Pole  
Water Pump  
Latrine
-  Canoe/Kayak  
Launching







**NOT TO SCALE !!**  
Only Applicable  
Roads are Shown

From Nashville

From Huntsville

From Birmingham

From Jackson TN

From Memphis

From Columbus & West Point

From Memphis

Iuka

Tipton

Treasure Hunt

Fulton

Tipsoho

Bay Springs Lake

72

30

25

4

25

23

78

72

30

4

4

78

45

45

78

3501 COUNTY

3571 COUNTY

3501 COUNTY

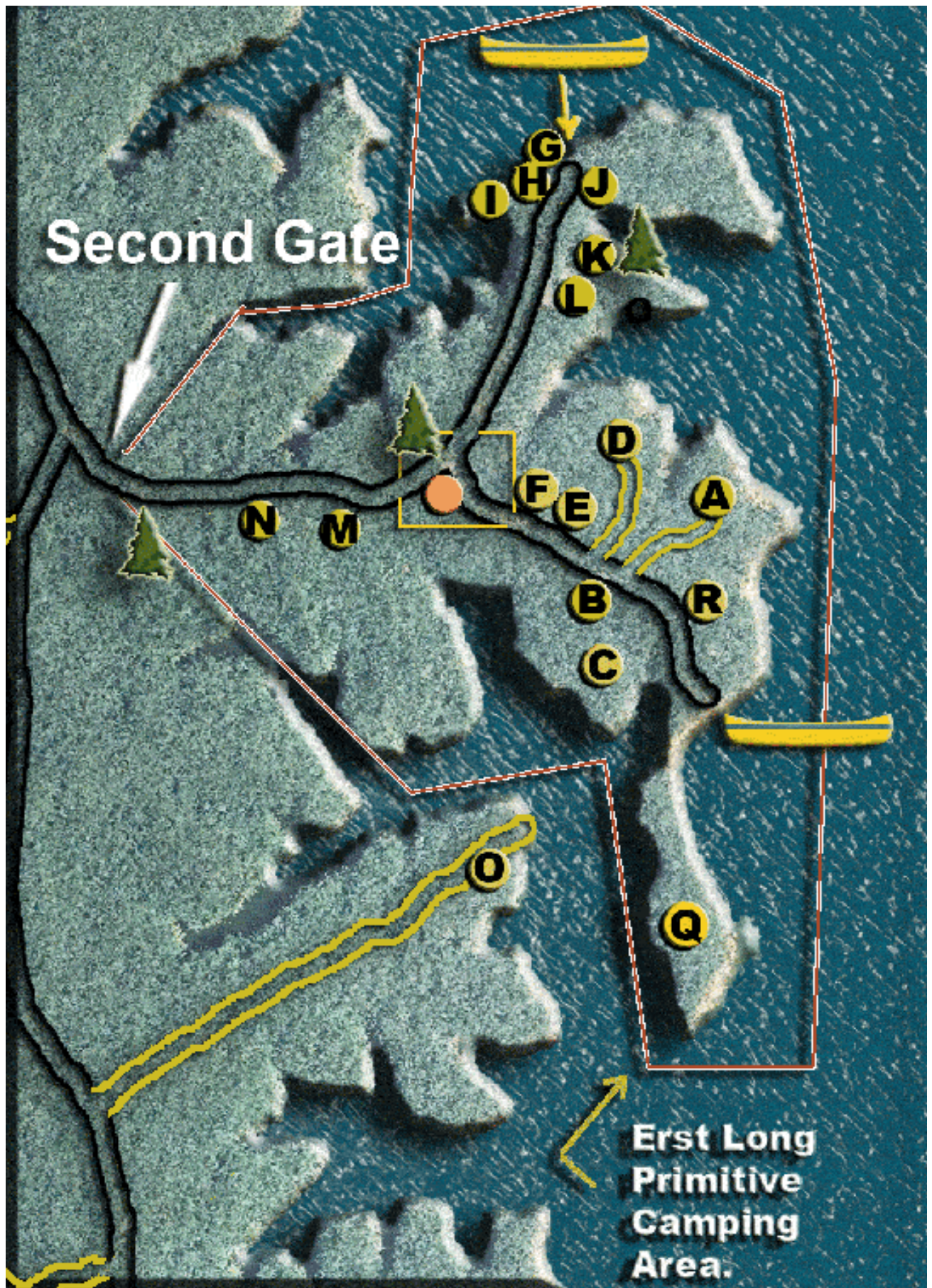
3490 COUNTY

1 COUNTY

Natchez Trace Parkway

Natchez Trace Parkway





**Second Gate**

**Erst Long  
Primitive  
Camping  
Area.**



# BAY SPRINGS SCOUT BASE PERMIT APPLICATION



YOCONA AREA COUNCIL  
BOY SCOUTS OF AMERICA

www.bayspringsscoutbase.org - www.yocona.org

Unit Number: \_\_\_\_\_ Leader in Charge \_\_\_\_\_

Address \_\_\_\_\_

City \_\_\_\_\_ State \_\_\_\_ Zip \_\_\_\_\_ Phone \_\_\_\_\_

Date Requested: From \_\_\_\_\_ to \_\_\_\_\_

The Key for the front gate can be picked up at the Scout Office during business hours.

A \$10.00 deposit is required and will be refunded when you return the key.

All Scouting Units using these facilities must have a local tour permit,#4426 or a tour permit from your Council.

Rules: Good sense and Leave no Trace camping applies. Please note the following emphasised rules:

1. You must be able to show this permit (signed by the representative at the Yocona area council) to any U.S. Army Corps of Engineers, Law enforcement officer, game warden or representative of the Yocona Area Council.
2. The U.S. Army Corps of Engineers has full enforcement duties on this property and you may be cited for the following:
  - A. Intoxicating Beverages
  - B. Cutting Live Trees
  - C. Littering
  - D. Fire Arms, Hunting of any kind, hunting dogs or any other detriment to the wildlife in or on the premises. (The entire property is wildlife mitigation land). Fishing is allowed with the proper licences.
  - E. Fireworks prohibited.
  - G. Removing or disturbing any historical, archeological, architectural or cultural artifacts, relics, vestiges, remains or object of antiquity Any vandalism to signs or facilities on the grounds.
2. Vehicles must be parked on the road. They are not permitted on camping areas.
3. All garbage must be removed from premises by you.

I agree to the above rules and agree that I am accountable for damages or violations.

Signed \_\_\_\_\_ Print name \_\_\_\_\_

Date \_\_\_\_\_

Signed: Yocona Area Council. \_\_\_\_\_ Date \_\_\_\_\_

Council Office Number: (662) 842-2871

# From Tupelo

Driving northeast on Natchez Trace  
Take this exit and you will come to County Road 1  
You will go LEFT (north) on Co.1

1

Take next LEFT (north) at stop sign on to County Road 1.  
Go back under Natchez Trace, you will come to HWY 4  
and make a LEFT at the "T" intersection.

2

Driving north on County Road 1  
Turn left (west) at stop sign and continue back over TenTom Waterway,  
Bay Springs Lock & Dam will be on your right.

3

Driving back east on Hwy 4  
Take next RIGHT after this sign on to County Road 3490.  
It will merge into County Road 3501  
Make no turns until you get to Mackie's Creek Sign!

4

This is the turn-off to the Camp area. The sign says "Mackie's Creek".  
You will take this next right then take another Right at "T" intersection.  
It will turn into dirt road, be careful and go slow, gate comes up suddenly.

5

Gate entrance just before entering. Close and lock gate behind you.

6

# From Booneville

Driving West on Hwy 4  
IF YOU ARE COMING FROM BOONEVILLE  
AND HWY 45  
Take next LEFT after this sign on to County Road 3490.  
It will merge into County Road 3501  
Make no turns until you get to Mackie's Creek Sign!

4